

Scale: 1:3,600 at A3

This map is reproduced from Ordnance Survey material with the permission of Ordnance Survey on behalf of the controller of Her Majesty's Stationary Office © Crown Copyright. Unauthorised reproduction infringes Crown Copyright and may lead to prosecution or civil proceedings.
 © Copyright Buckinghamshire County Council
 Licence No. 100021529 2010

Imagery © GeoPerspectives.com




0.0125 0.05 0.075 0.1



Kilometers

Legend

BCC Grass Cutting

-  BCC Grass Assets
-  Non BCC Grass Assets
-  <Null>

Grass Cutting 2012
Marlow
 Grid Reference: SU8686
 Sq Metrage: 1224

